

ClubRunner

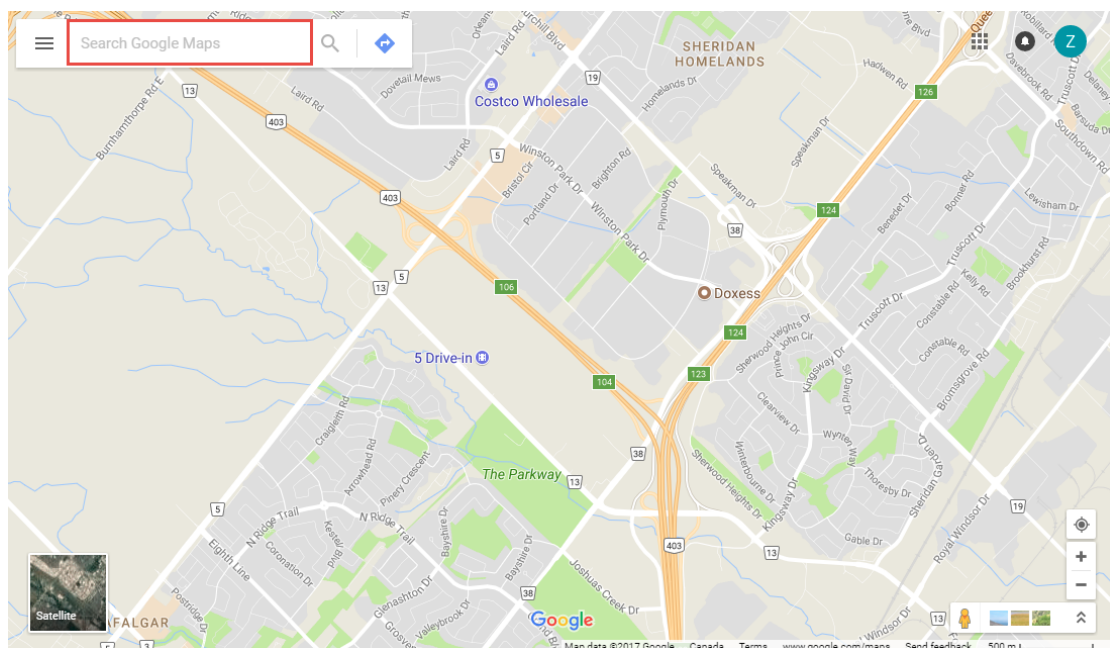
[Help Articles](#) > [Website Guides](#) > [Website Settings](#) > [How to find a location's latitude & longitude in Google Maps](#)

How to find a location's latitude & longitude in Google Maps

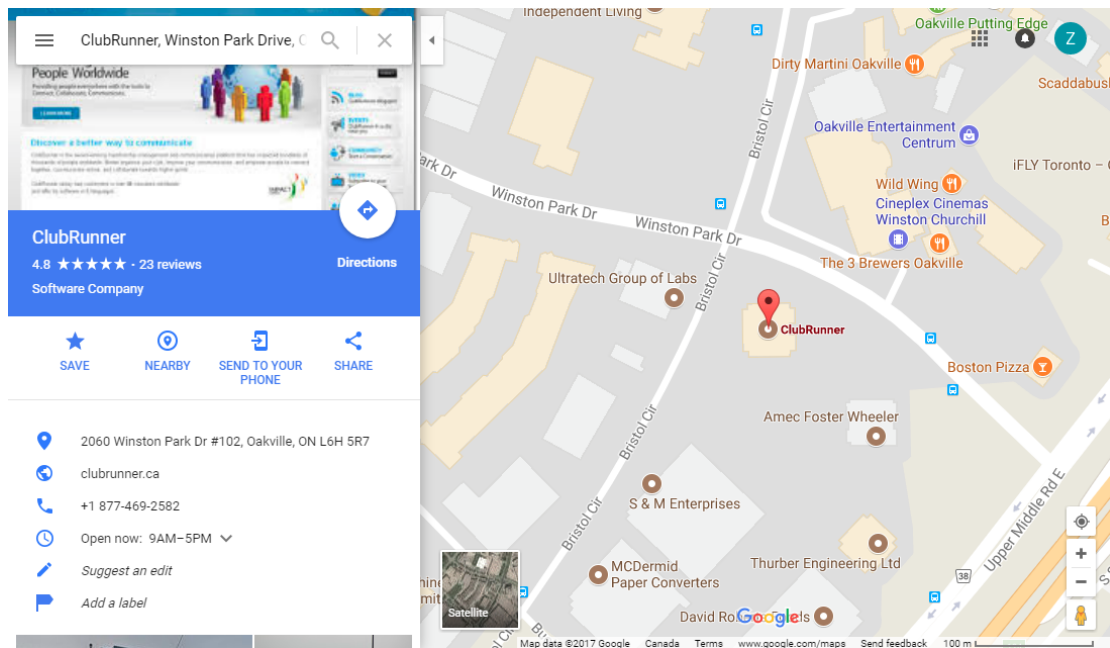
Omar S. - 2021-01-28 - [Website Settings](#)

Some areas in ClubRunner offer the ability to specify a Latitude & Longitude in the decimal degrees format to override or allow a map's point in pages like Events, Calendar Items, Club Information, etc. This guide will help you get the correct coordinates.

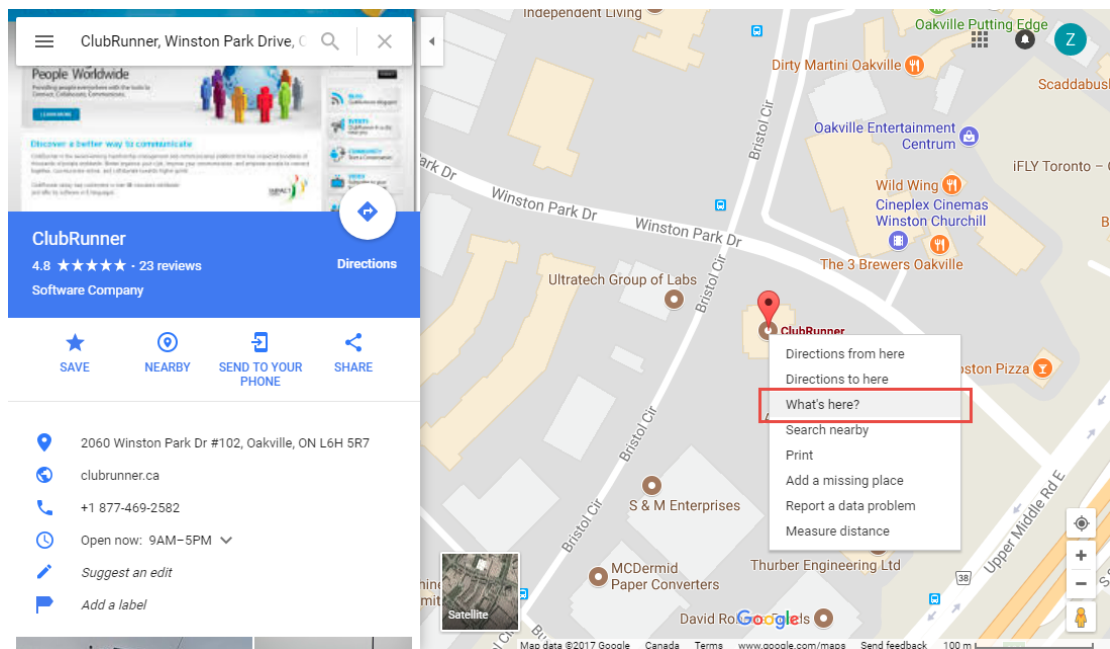
1. Navigate to Google's Maps website: www.google.com/maps



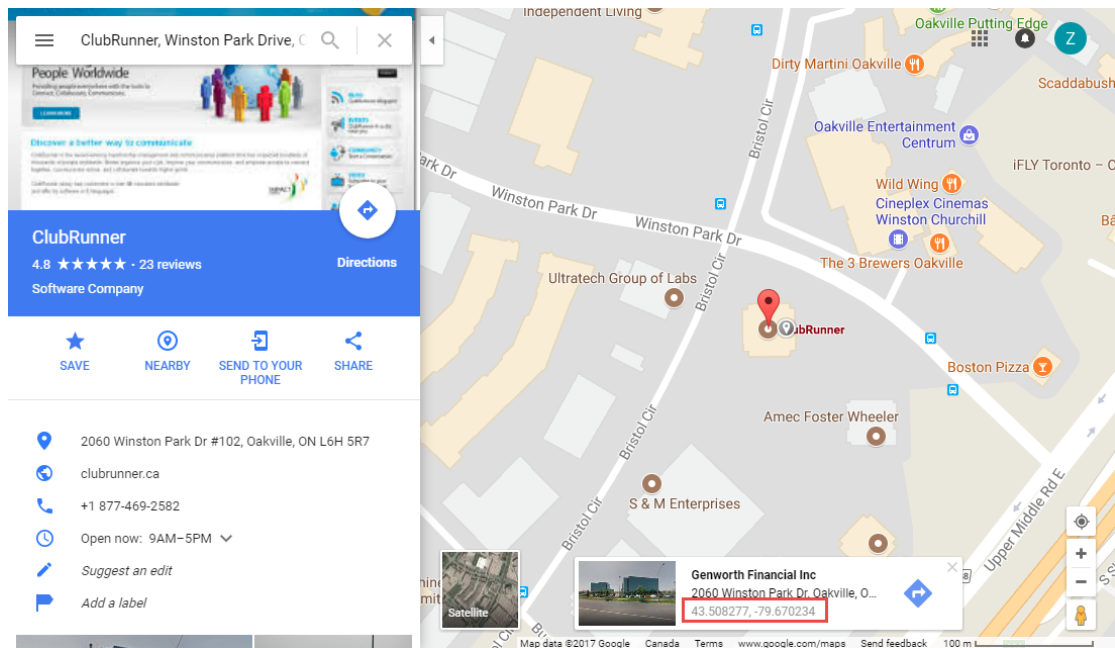
2. Enter the address you want to find the Latitude & Longitude for such as **ClubRunner**



3. Right click on the Map's pin point, and from the new menu choose **What's Here?**



4. A box at the bottom of the page will appear with the decimal degrees coordinates that are required for ClubRunner. **Latitude** is the first value, and **Longitude** is the second value.



Related Content

- [Website Designer - Settings Overview](#)